

## Walk Your Block Route Map Pioneer Park



To find out more about the Year of Walkability and how to join the conversation, go to:

[www.hbdyc.org/YOW](http://www.hbdyc.org/YOW)

What is near this route?

**Task Force:**  
Pioneer Park

**Council Member/  
Ward:**  
Gulick/ Shaw; I

**Important  
Institutions:**  
Hospitals, MSUB, Library

**Length of walk:**  
1.67 mi

**Est. time of walk:**  
35 minutes



**Start & End point**



**healthy  
by  
design**

## Walk Your Block Route Map MSUB



To find out more about the Year of Walkability and how to join the conversation, go to:

[www.hbdyc.org/YOW](http://www.hbdyc.org/YOW)

What is near this route?

**Task Force:**

Pioneer Park

**Council Member/**

**Ward:**

Purinton, Tidswell; 4

**Important**

**Institutions:**

MSUB

**Length of walk:**

1 mi

**Est. time of walk:**

25 minutes



**Start & End point**



**healthy  
by  
design**

## Walk Your Block Route Map Central-Terry



To find out more about the Year of Walkability and how to join the conversation, go to:

[www.hbdyc.org/YOW](http://www.hbdyc.org/YOW)

What is near this route?

**Task Force:**

Central - Terry

**Council Member/**

**Ward:**

Choriki, Joy; 3

**Important**

**Institutions:**

Albertson's/Grocery

**Length of walk:**

1 mi

**Est. time of walk:**

25 minutes

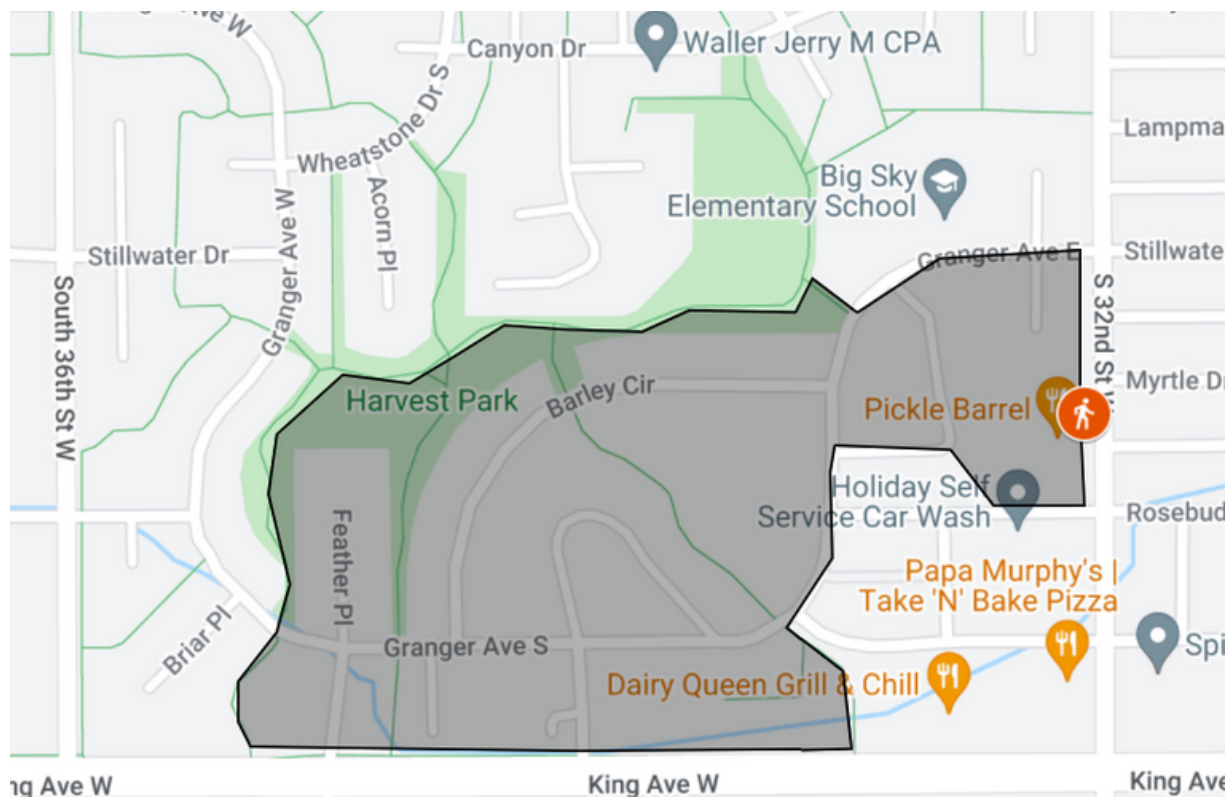


**Start & End point**



**healthy  
by  
design**

## Walk Your Block Route Map West End



To find out more about the Year of Walkability and  
how to join the conversation, go to:

[www.hbdyc.org/YOW](http://www.hbdyc.org/YOW)

What is near this route?

**Task Force:**

West End

**Council Member/**

**Ward:**

Boyett, Rupsis; 5

**Important**

**Institutions:**

King Ave.

**Length of walk:**

1.3 mi

**Est. time of walk:**

35 minutes

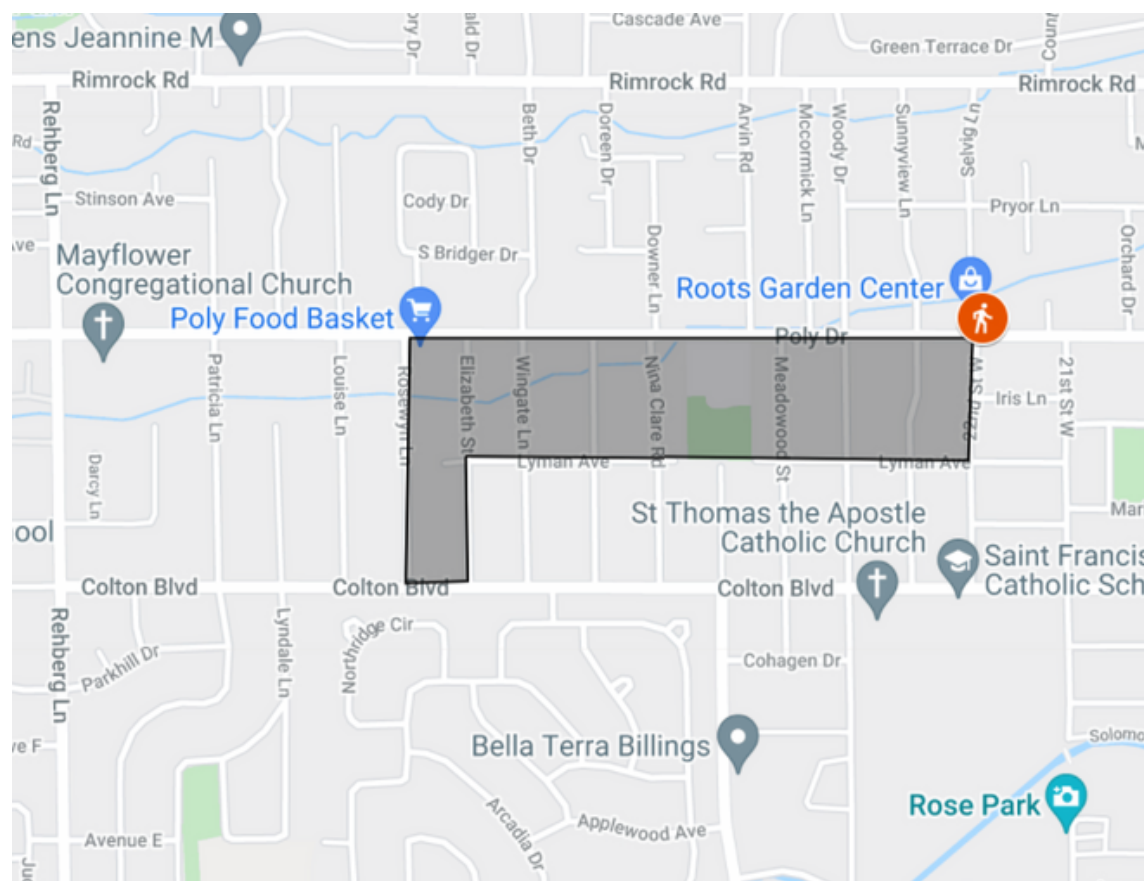


**Start & End point**



**healthy**  
by  
**design**

## Walk Your Block Route Map Poly



To find out more about the Year of Walkability and how to join the conversation, go to:

[www.hbdyc.org/YOW](http://www.hbdyc.org/YOW)

What is near this route?

**Task Force:**  
Midtown Community  
Collaborative

**Council Member/  
Ward:**  
Purinton, Tidswell; 4

**Important  
Institutions:**  
Poly Food Basket, Poly  
Elementary School

**Length of walk:**  
1.62 mi

**Est. time of walk:**  
35 minutes



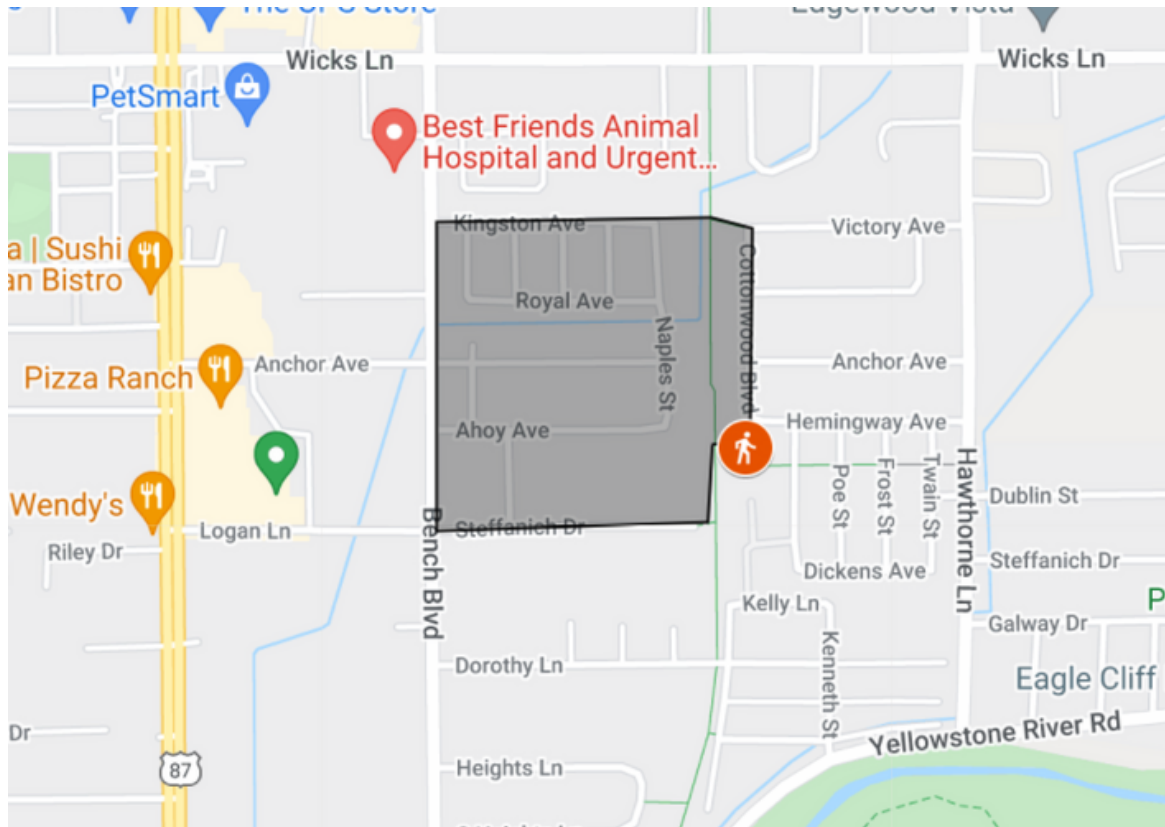
**Start & End point**



**healthy  
by  
design**



## Walk Your Block Route Map Bench Blvd.



To find out more about the Year of Walkability and how to join the conversation, go to:

[www.hbdyc.org/YOW](http://www.hbdyc.org/YOW)

What is near this route?

**Task Force:**

Heights

**Council Member/**

**Ward:**

Neese, Owen; 2

**Important**

**Institutions:**

Bench Blvd.

**Length of walk:**

1.15 mi

**Est. time of walk:**

30 minutes



**Start & End point**



**healthy  
by  
design**